

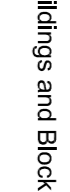

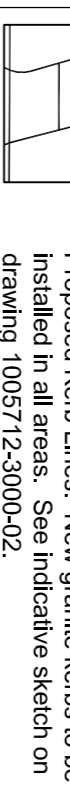


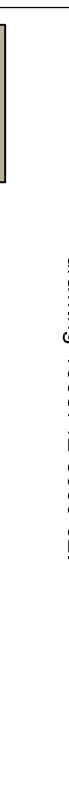




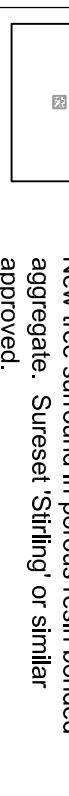


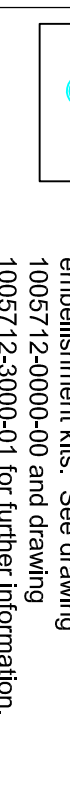


**NOTES**

This drawing is an instrument of service and shall remain the property of 2020 not be used for the construction, enlargement or alteration of a building or area other than that said project without the authorisation of the issuing office. Contractors shall verify and be responsible for all dimensions and conditions of the site before proceeding with any work. Drawings shall not be scaled.

This plan is produced from (or based upon) Ordnance Survey material with the permission of Ordnance Survey on behalf of the controller of Her Majesty's Stationery Office © Crown copyright. All rights reserved. No warranty is made by Ordnance Survey and may lead to prosecution or civil proceedings. The City of Liverpool, 100018351, 2009.

**KEY:**

-  Existing Buildings and Blocks.
-  Existing Un - built Sites.
-  Existing Keob Lines.
-  Proposed Bus Stops.
-  Proposed Keob Lines: New granite kerbs to be installed in all areas. See indicative sketch on drawing 1005712-3000-02.
-  New 600x450x63mm BS concrete flag pavers in Mid Grey from Scotland. NB, with client approval. Lay long edge perpendicular to Jamaica Street. See indicative sketch on drawing 1005712-3000-02.
-  New Marshalls Tegula in 'Permanent Grey'.
-  New 450x450mm Blister Tactile in Charcoal.
-  New 300mm wide silver grey granite flush channel.
-  New tree surround in porous resin bonded aggregate. Sureset 'Slifling' or similar approved.
-  New street trees with root barriers within tree pits.
-  New street lighting columns with embellishment kits. See drawing 1005712-0000-00 and drawing 1005712-3000-01 for further information.
-  Black asphaltic parking areas and carriageway.
-  New bike stands.
-  New Connecting Liverpool Signage.
-  NB, Interim finishing between Jamaica Street Scheme and asphaltic parking area to be a black asphaltic surface to existing ground level.

**REVISION HISTORY**

No.	Description
1	Initial finishing between Jamaica Street Scheme and asphaltic parking area to be a black asphaltic surface to existing ground level.

**Baltic Triangle Public Realm Works**

Mutual working in Partnership with Liverpool City Council

**Liverpool**  
The City of Liverpool

West House, Mercury Court, Tithebarn Street,  
Liverpool L2 2DP Fax: 0151-237 4000  
www.2020liverpool.co.uk

INVESTOR IN PEOPLE

**2020**

**Liverpool**

**Jamaica Street Masterplan**

**DRAWING INFORMATION**

**Jamaica Street Masterplan**

Drawing Number: **1005712-3000-02**

Revision: **PRELIMINARY**

Drawing Scale: **1:500**

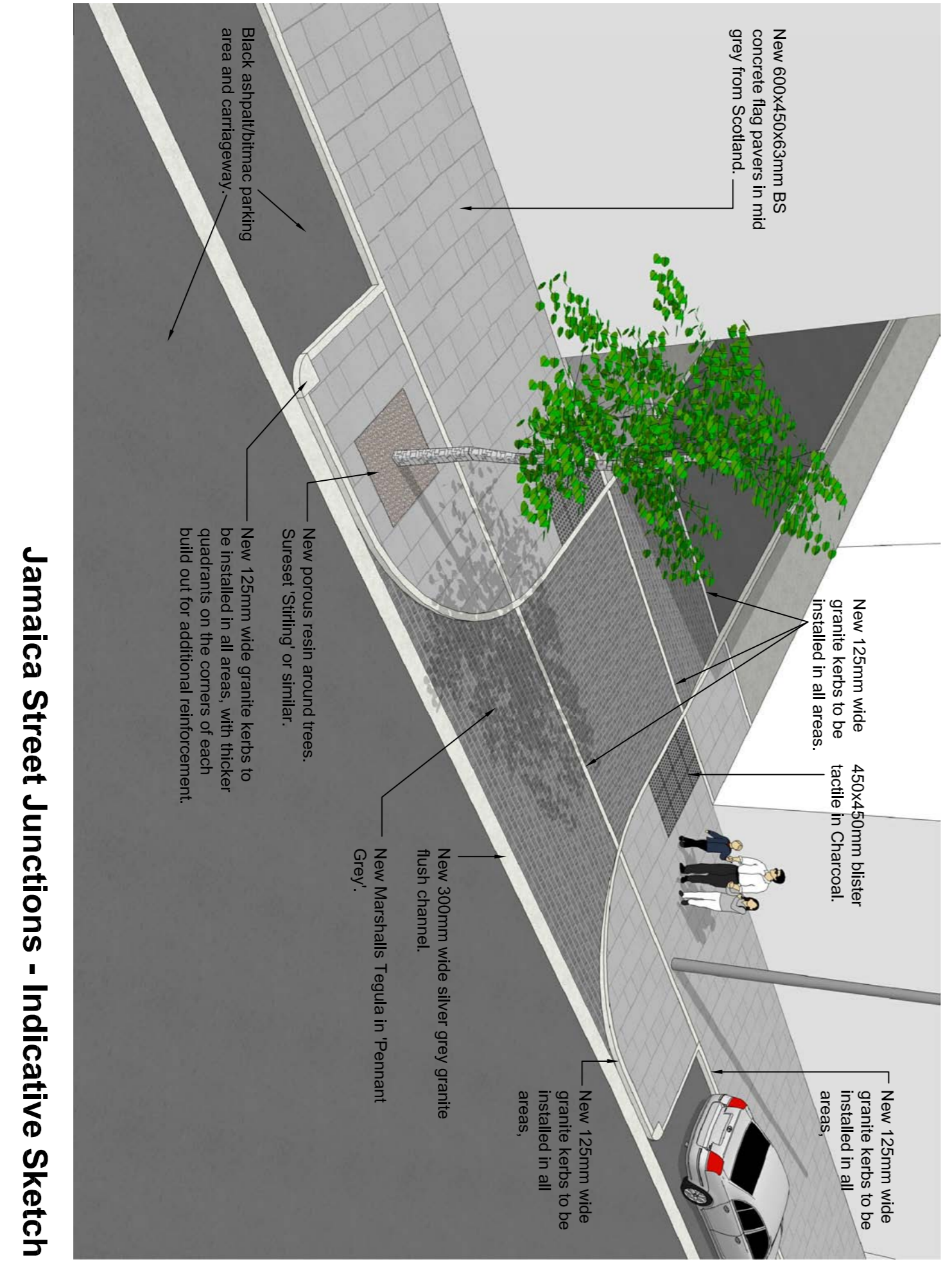
Survey Date: 00/06/2009  
Design Date: 02/02/2009  
Check Date: 07/02/2009  
Check Date: 23/02/2009

Survey By: N/A  
Design By: SBP  
Check By: BV  
Approved By:

File Name: **1005712-3000-02**

TSU Silver Ref: N/A

Printed on: 24-Sep-09 by Pinnington, Stephen



**Jamaica Street Junctions - Indicative Sketch**

